

CORAL CAY CONSERVATION & JFA EDUCATIONAL AIDS

UPPER PRIMARY SCHOOL WORKBOOK

THE EARTH AND BEYOND

- Our Earth and Its Origin
- Space Exploration

- Prepared by -

Alexia Tamblyn, Director of Ecology, JFA
Craig Turner, Managing Director, JFA
Peter Raines, Managing Director, CCC

2009

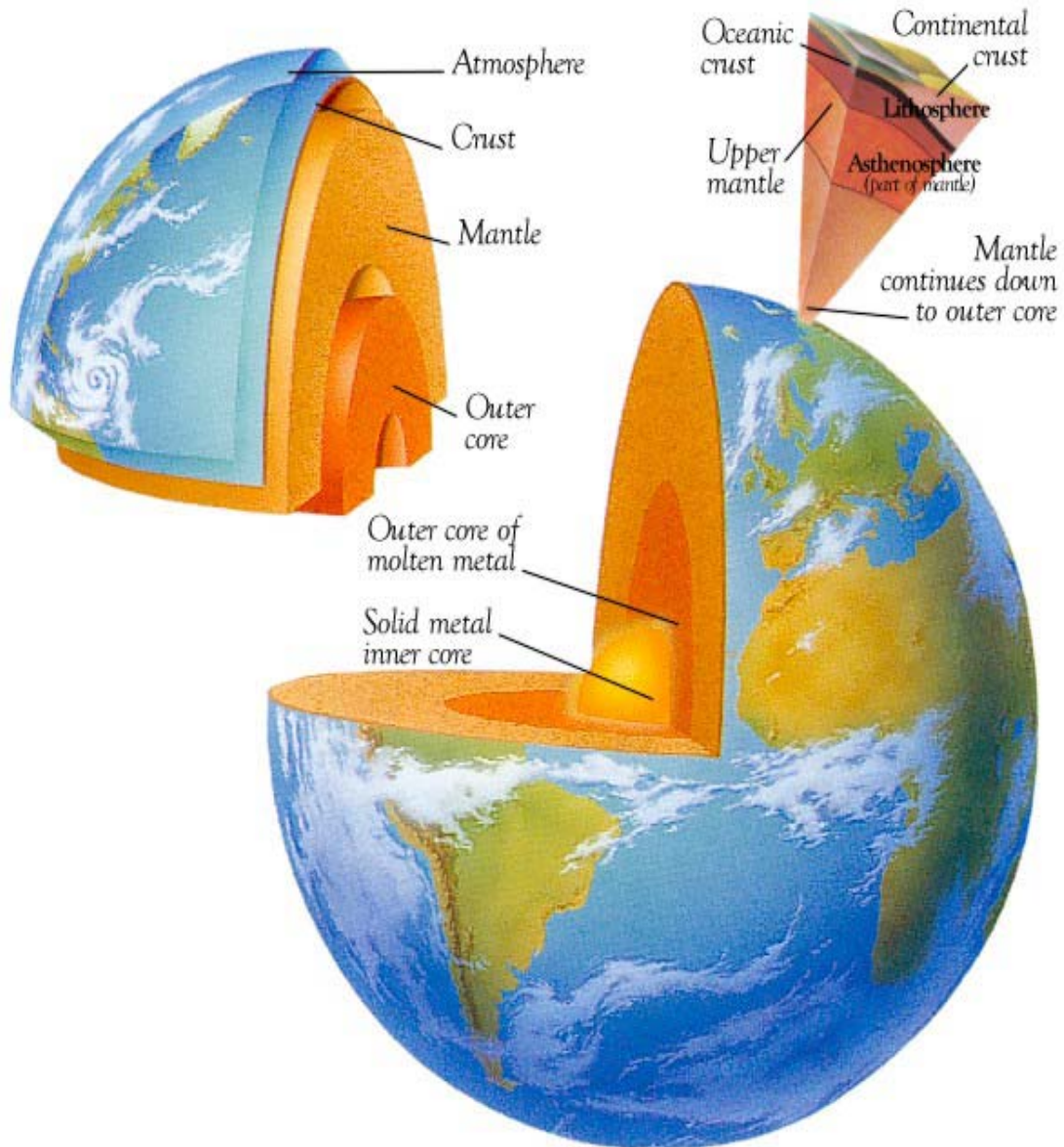


Contents

THE EARTH'S STRUCTURE.....	3
THE FORMATION OF THE SOLAR SYSTEM AND OUR EARTH	6
ORIGIN OF THE EARTH.....	7
THE ROCK CYCLE.....	10
THE SOLAR SYSTEM.....	13
MOONS PHASES.....	15
THE TIDES	16
THE SEASONS.....	17
SPACE EXPLORATION	21

THE EARTH'S STRUCTURE

The earth consists of several layers. The three main layers are the core, the mantle and the crust. The core is the inner part of the earth, the crust is the outer part and between them is the mantle. The earth is surrounded by the atmosphere.



The core

The inner part of the earth is the core. This part of the earth is about 1,800 miles (2,900 km) below the earth's surface. The core is a dense ball of the elements iron and nickel. It is divided into two layers, the inner core and the outer core. The inner core - the centre of earth - is solid and about 780 miles (1,250 km) thick. The outer core is so hot that the metal is always molten, but the inner core pressures are so great that it cannot melt, even though temperatures there reach 6700°F (3700°C). The outer core is about 1370 miles (2,200 km) thick. Because the earth rotates, the outer core spins around the inner core and that causes the earth's magnetism.

The Mantle

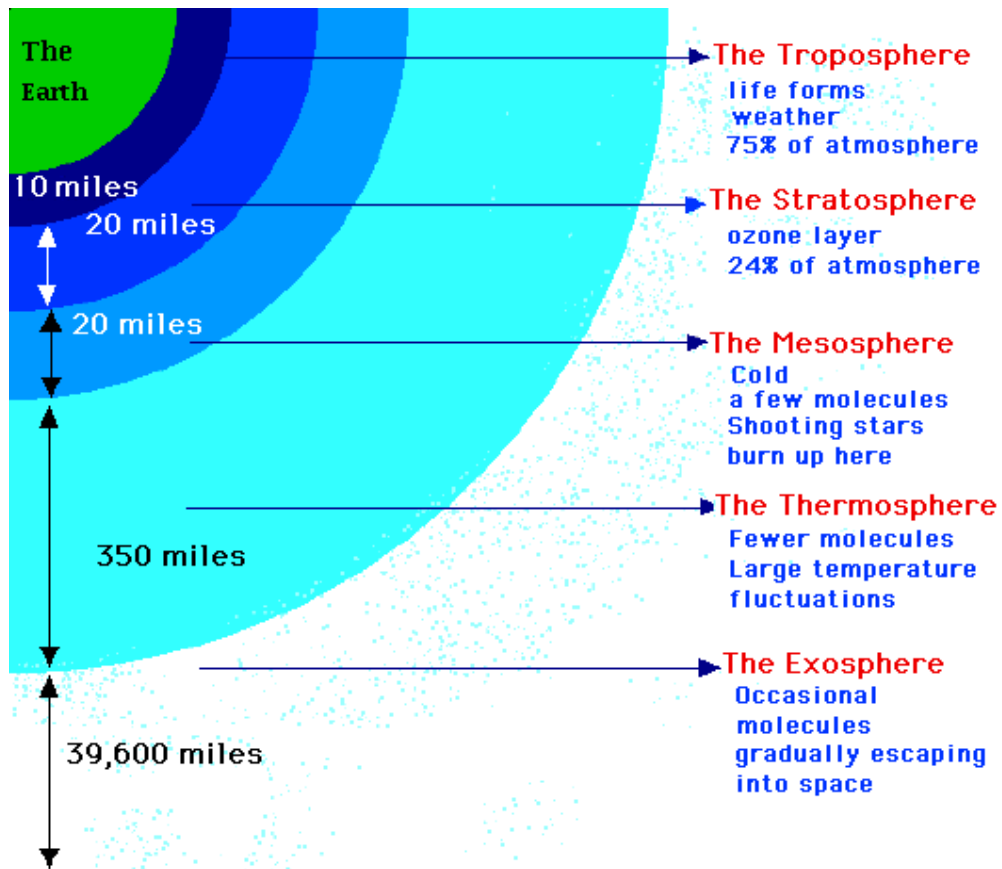
The layer above the core is the mantle. It begins about 6 miles (10 km) below the oceanic crust and about 19 miles (30 km) below the continental crust (see The Crust). The mantle is to divide into the inner mantle and the outer mantle. It is about 1,800 miles (2,900 km) thick and makes up nearly 80 percent of the Earth's total volume.

The Crust

The crust lies above the mantle and is the earth's hard outer shell, the surface on which we are living. In relation with the other layers the crust is much thinner. It floats upon the softer, denser mantle. The crust is made up of solid material but these material is not everywhere the same. There is an Oceanic crust and a Continental crust. The first one, the ocean crust, is about 4-7 miles (6-11 km) thick and consists of heavy rocks. The Continental crust is thicker than the Oceanic crust, about 19 miles (30 km) thick.

The Atmosphere

The earth is surrounded by all kind of gases. This layer is called the earth's atmosphere. Without these gases in the atmosphere life on earth isn't possible. The atmosphere gives us air, water, warmth and is protecting us against harmful rays of the sun. This layer around the earth is a colourless, odourless, tasteless 'sea' of gases, water and fine dust. The atmosphere is made up of different layers with different qualities. It consists of 78% nitrogen, 21% oxygen, 0.93% argon, 0.03% carbon dioxide and 0.04% of other gases. The Troposphere is the layer where the weather happens, above this layer is the Stratosphere. Within the Stratosphere is the Ozone layer, that absorbs the Sun's harmful ultraviolet rays. Above the Stratosphere is the Mesosphere, the Thermosphere - in which the Ionosphere - and the Exosphere. The atmosphere is about 500 miles (800 km) thick.



Ozone Layer

Though part of the Stratosphere, the ozone layer is considered as a layer of the Earth in itself due to the fact that its physical and chemical composition is far different to the Stratosphere. Ozone (O_3) in the earth's stratosphere is created by ultraviolet light striking oxygen molecules. This layer absorbs 93-99% of the sun's high frequency ultraviolet light, which is potentially damaging to life on earth. This occurs in the ozone layer, the region from about 10 to 50 km (33,000 to 160,000 ft) above Earth's surface. About 90% of the ozone in our atmosphere is contained in the stratosphere. Ozone concentrations are greatest between about 20 and 40 km (66,000 and 130,000 ft), where they range from about 2 to 8 parts per million.

THE FORMATION OF THE SOLAR SYSTEM AND OUR EARTH

Nobody knows for sure how the universe, its galaxies and their many millions of solar systems formed.

Stars are born in swirling clouds of dust and gas called nebulae (picture below shows nebulae from earth!). The tiny particles (called "matter") of this huge cloud combine with each other, forming a large star at the centre and planets surrounding it. It is believed that the solar system, with its sun, planets, moons, comets, asteroids and meteors formed in a similar way.



Stars come in many different sizes. The size of a star can be affected by its internal heat or its age. For example, when the sun gets older, it will expand. A hot star is also brighter, bigger, but uses its supply of hydrogen quicker so that it dies sooner than cooler stars. Stars are also different colours. The Sun is a yellow star, although stars can also be red, white, blue and orange. Again, a star's colour will depend on its age, size and temperature.

Most stars are billions of kilometres away from each other. The nearest star to the Sun, Proxima Centauri, is 40,660,000,000,000 kilometres away! This is equivalent to 4.28 Light Years. This means the light from Proxima Centauri takes 4.28 years to arrive at Earth, meaning that, when you look at Proxima Centauri in the sky, you will see it as it was just over 4 years ago. In comparison, the Sun is 8 light minutes away from Earth, meaning that when you look at the Sun, you are seeing it as it was 8 minutes ago.

ORIGIN OF THE EARTH

Planet Earth was formed 4.6 billion years ago from the same nebula cloud of gas and dust that the Sun and the other planets were formed. However, Earth then was very different from Earth now, and it would have been impossible for life to exist on it. In fact, it is only quite recently in the Earth's 4,600,000,000 year long life that life, resembling modern-day life, has been possible, first with the dinosaurs over 200,000,000 years ago and now with humans and other animals. The Earth is still being formed now. It still has a molten centre which causes volcanoes to occasionally erupt, and plates on the surface are constantly "swimming" meaning that they collide with other plates and cause earthquakes.

4,000,000,000 YEARS AGO

The planet had no oxygen in its atmosphere and no ozone layer, so poisonous ultraviolet rays from the Sun hit the surface directly. The molten centre of the planet is still extremely hot, and volcanoes erupt constantly, forming mountains and landscapes of the planet. Water droplets, contained in the planet's atmosphere, could not settle as liquid or ice because the surface is so hot.

1,000,000,000 YEARS AGO

The planet cooled and volcanic eruptions were less common. Water now settles, and formed oceans. Green algae formed in the water, which photosynthesises and produces oxygen which is put into the air. The oxygen forms a layer of ozone which protects the Earth from poisonous ultraviolet rays from the Sun. Land drifts apart to begin forming continents.

400,000,000 YEARS AGO

Life developed in the form of trees and plants. These produce more oxygen. Earth became cooler, with changeable weather. This weather (rain, snow, wind, frost) caused the tops of the ancient volcanoes to wear away, creating lower ground. Dinosaurs eventually develop, ruling the planet. Flowers are later formed, along with insects.

65,000,000 YEARS AGO

Life was wiped off the face of the planet! It is believed that a huge meteorite hit the Earth's surface, causing clouds of dust which suffocated the dinosaurs and other creatures on the planet. Conditions on the planet were suffocating as poisonous chemicals were unable to leave the planet's atmosphere, and life-giving energy from the Sun could not enter. After settling again, the Earth was suitable for life, and the ancestors of human beings developed.

TODAY

Volcanoes still erupt, the earth still shakes, weather still forms landscapes.

When Did Life on Earth Begin?

Scientists are still trying to unravel one of the greatest mysteries of earth: When did "life" first appear and how did it happen? It is estimated that the first life forms on earth were primitive, one-celled creatures that appeared about 3 billion years ago. That's pretty much all there was for about the next two billion years. Then suddenly those single celled organisms began to evolve into multicellular organisms. Then an unprecedented profusion of life in incredibly complex forms began to fill the oceans. Some crawled from the seas and took residence on land, perhaps to escape predators in the ocean. A cascading chain of new and increasingly differentiated forms of life appeared all over the planet, only to be virtually annihilated by an unexplained mass extinction. It would be the first of several mass extinctions in Earth's history.

Checking the Fossil Record

Scientists have studied rocks and used dating methods to determine the age of earth. Rocks that tells us lots about the story of earth's past are the remains of living creatures that have been embedded in the rocks for all time. We call these **fossils**.

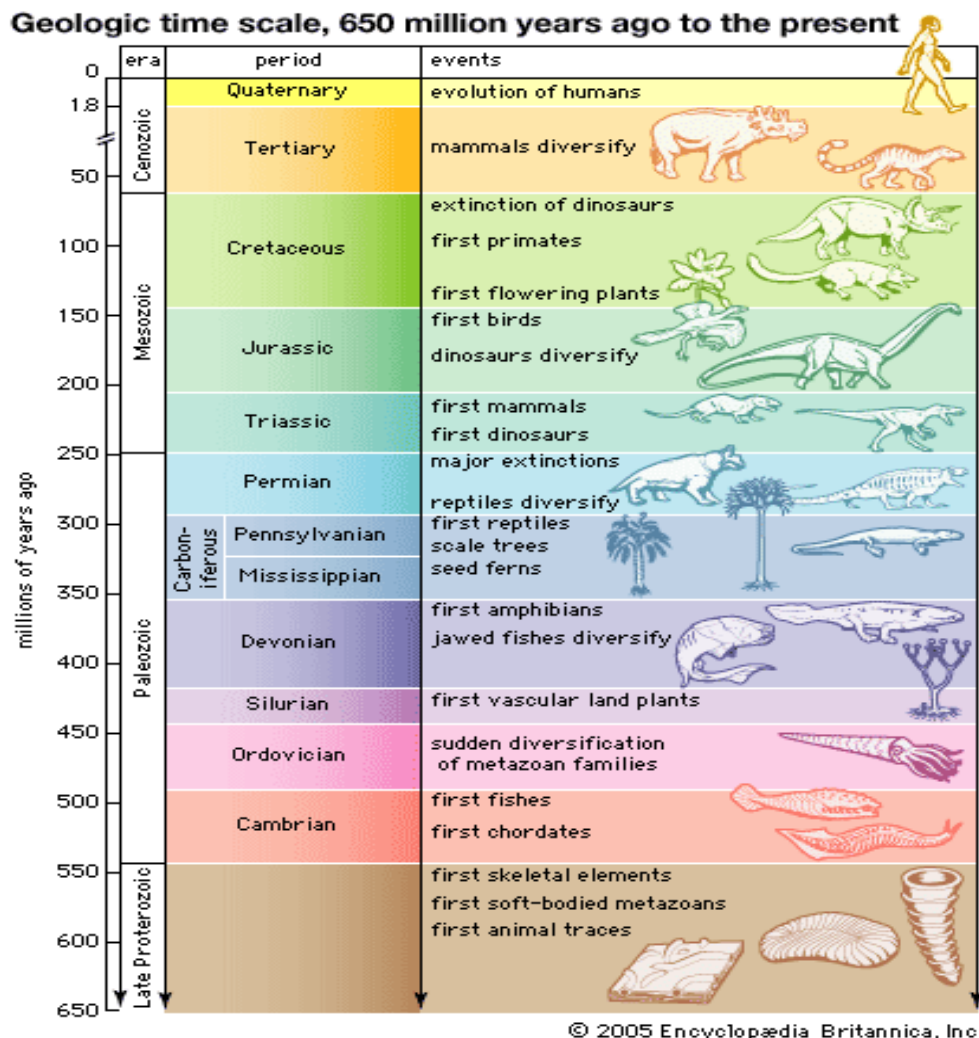
What are Fossils? *Fossils* are the preserved remains or traces of animals, plants, and other organisms from the remote past. The totality of fossils, both discovered and undiscovered, and their placement in rock formations and sedimentary layers (strata) is known as the *fossil record*. The study of fossils across geological time, how they were formed, is some of the most important functions of the science of paleontology.

It has been the careful study of earth's fossil record that has revealed the exciting picture about the kinds of creatures that once roamed this planet. Fossilized skeletons of enormous creatures with huge claws and teeth, ancient ancestors of modern day species (such as sharks) that have remained virtually unchanged for millions of years, and prehistoric jungles lush with plant life, all point to a profusion of life and a variety of species that continues to populate the earth, even in the face of periodic mass extinctions.



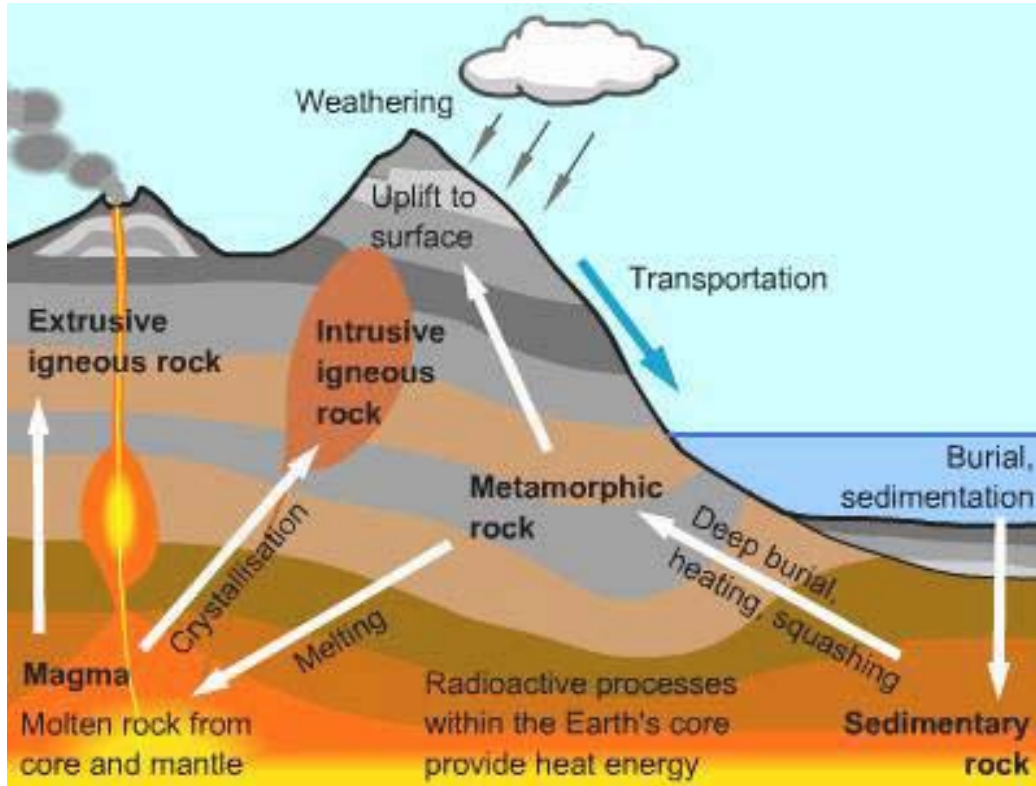
By studying the fossil record scientists have determined that the earth has experienced very different climates in the past. In fact, general climactic conditions, as well as existing species, are used to define distinct geologic time periods in earth's history. For example, periodic warming of the earth - during the *Jurassic* and *Cretaceous* periods - created a profusion of plant and animal. These layers of organic material built up over millions of years undisturbed. They were eventually covered by younger, overlying sediment and compressed, giving us fossil fuels such as coal, petroleum and natural gas.

Alternately, the earth's climate has also experienced periods of extremely cold weather for such prolonged periods that much of the surface was covered in thick sheets of ice. These periods of geologic time are called *ice ages* and the earth has had several in its history. Entire species of warmer-climate species died out during these time periods, giving rise to entirely new species of living things which could tolerate and survive in the extremely cold climate. Believe it or not, humans were around during the last ice age - the Holocene (about 11,500 years ago) - and we managed to survive. Creatures like the Woolly Mammoth - a distant relative of modern-day elephants - did not.



THE ROCK CYCLE

The rock cycle is a continuous process that occurs over millions of years. It makes new rock, destroys old rock, and recycles the ingredients of the Earth's crust over and over again!



The Earth is active. As you are reading this:

- Volcanoes are erupting and earthquakes are shaking;
- Mountains are being pushed up and are being worn down;
- Rivers are carrying sand and mud to the sea;
- Huge slabs of the Earth's surface called tectonic plates are slowly moving - about as fast as your fingernails grow.

Weathering and Erosion

Rocks of every sort and shape are worn away over time. Weathering is the process which breaks rocks into smaller bits. There are three main types:

- Physical weathering is a physical action which breaks up rocks : An example of this is called freeze-thaw weathering when water gets into tiny cracks in rocks. When the water freezes it expands, if this is repeated the crack grows and bits eventually break off.
- Chemical weathering is when the rock is chemically attacked: An example of this is the breakdown of limestone by acid rain.

- Biological weathering is when rocks are weakened and broken down by animals and plants. An example would be a tree root system slowly splitting rocks.

Different types of rock are weathered at different rates.

Transportation

The rock cycle goes round and round, taking hundreds of millions of years. Once the rock has been broken down into smaller bits it's got to somehow move. Streams and rivers carry the small bits towards the sea (continually wearing down as they progress).

Deposition

Deposition simply means that the sand and sediments in the sea eventually settle to the bottom

Different Types of Rocks

1. Sedimentary Rocks

Sedimentary rocks are formed in three steps:

1. Layers of sediment are deposited at the bottom of seas and lakes.
2. Over millions of years the layers get squashed by the layers above.
3. The salts that are present in the layers of sediment start to crystallize out as the water is squeezed out. These salts help to cement the particles together.

How can you spot a Sedimentary rock?

Sedimentary rock will often have layers or bands across them.

It will often contain fossils which are fragments of animals or plants preserved within the rock. Only sedimentary rocks contain fossils. The rock will tend to scrape easily and often crumble easily. Sandstone is one of the most common sedimentary rocks. It is made from sand grains eroded from older rocks, cemented together and then hardened into new rock. Limestone is also a sedimentary rock and is made from fragments of sea creatures that sank to the bottom of the sea.

2. Metamorphic Rock

Heat and pressure make Metamorphic Rocks. Earth movements can push all types of rock deeper into the Earth. These rocks are then subjected to massive temperatures and pressures causing the crystalline structure and texture to change. Slate is an example of metamorphic rock.

2. Igneous Rocks

Igneous rocks form when molten rock (Magma if it is below the surface or lava if it has erupted from a volcano) solidifies. These rocks can be identified by the following tell-tale clues:

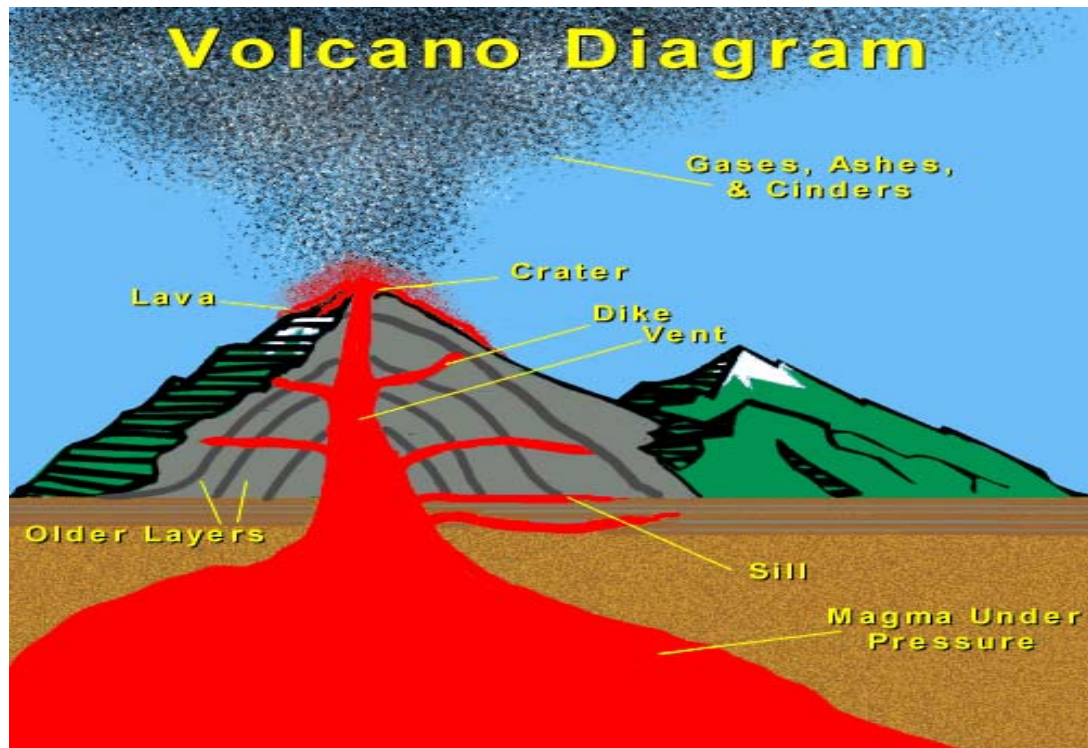
1. Igneous rocks contain a minerals randomly arranged in **crystals**
2. If the rock has small crystals this means that it had rapidly cooled, possibly because it was erupted into the ocean. We call it an EXTRUSIVE IGNEOUS rock. If the rock has large crystals it means that it slowly cooled, the molten rock solidifies deep down within the crust without ever reaching the surface via an eruption. We call it an INTRUSIVE IGNEOUS rock.
3. The rocks are usually tough and hard.

This bit is worth remembering:-

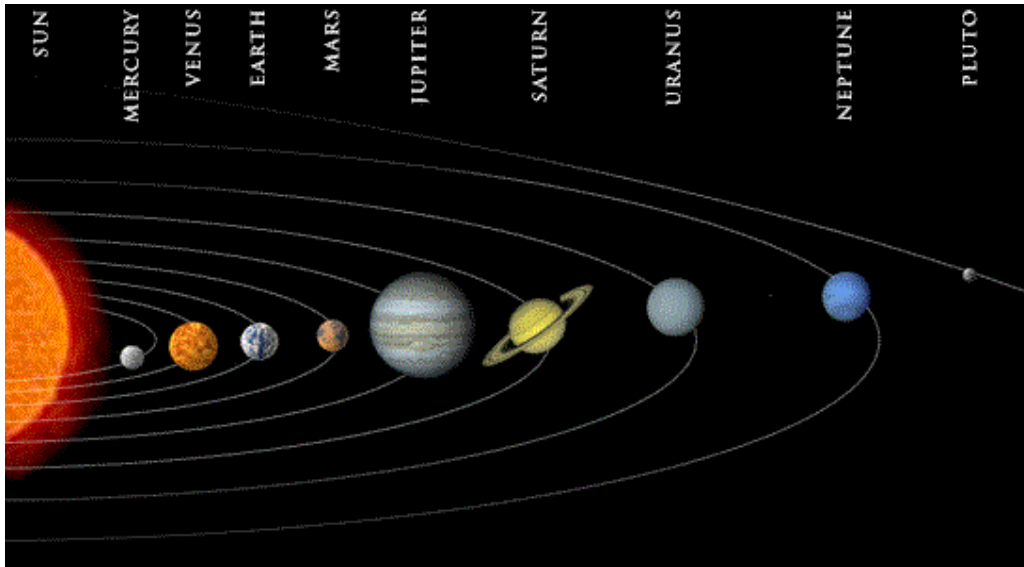
BIG CRYSTALS	COOLED SLOWLY UNDERGROUND	INTRUSIVE
SMALL CRYSTALS	COOLED QUICKLY AFTER AN ERUPTION	EXTRUSIVE

Earthquakes, Folding and Faulting

Sedimentary rocks are often found tilted, folded, fractured and twisted. This indicates that the Earth has moved with enormous force (obviously over huge timescales). Large scale movements of the Earth's crust can push up whole mountain ranges. weathering will ensure that the rock cycle starts all over again.



THE SOLAR SYSTEM



Inner planets

The inner planets from left to right are: Mercury, Venus, Earth, and Mars. The four inner or terrestrial planets have dense, rocky compositions, few or no moons, and no ring systems. They are composed largely of minerals with high melting points, which form their crusts, and metals such as iron and nickel, which form their cores.

Three of the four inner planets (Venus, Earth and Mars) have substantial atmospheres; all have impact craters and tectonic surface features such as rift valleys and volcanoes.

Mercury

Mercury is the closest planet to the Sun and the smallest planet. Mercury has no natural satellites, and its only known geological features besides impact craters are lobed ridges. Mercury has a relatively large iron core and thin mantle have not yet been adequately explained.

Venus

Venus is close in size to Earth, and like Earth, has a thick silicate mantle around an iron core, a substantial atmosphere and evidence of internal geological activity. However, it is much drier than Earth and its atmosphere is ninety times as dense. Venus has no natural satellites. It is the hottest planet, with surface temperatures over 400 °C.

Earth

Earth is the largest and densest of the inner planets, the only one known to have current geological activity, and the only planet known to have life. Its liquid hydrosphere is unique among the terrestrial planets, and it is also the only planet where plate tectonics has been observed. Earth's atmosphere is

radically different from those of the other planets, having been altered by the presence of life to contain 21% free oxygen. It has one natural satellite, the Moon the only large satellite of a terrestrial planet in the Solar System.

Mars

Mars is smaller than Earth and Venus. It possesses an atmosphere of mostly carbon dioxide. Its surface, peppered with vast, shows geological activity that may have persisted until very recently. Its red color comes from rust in its iron-rich soil.

Outer planets

Neptune, Uranus, Saturn, and Jupiter form the outer planets. These four outer planets, or gas giants, collectively make up 99 percent of the mass known to orbit the Sun. Jupiter and Saturn consist overwhelmingly of hydrogen and helium; Uranus and Neptune possess a greater proportion of ice in their makeup. Some astronomers suggest they belong in their own category, “ice giants.” All four gas giants have rings, although only Saturn's ring system is easily observed from Earth.

Jupiter

Jupiter is 2.5 times all the mass of all the other planets put together. It is composed largely of hydrogen and helium. Jupiter's strong internal heat creates a number of semi-permanent features in its atmosphere, such as cloud bands and the Great Red Spot. Jupiter has sixty-three known satellites. The four largest, Ganymede, Callisto, Io, and Europa, show similarities to the terrestrial planets, such as volcanism and internal heating. Ganymede, the largest satellite in the Solar System, is larger than Mercury.

Saturn

Saturn is distinguished by its extensive ring system, has similarities to Jupiter, such as its atmospheric composition. Saturn is far less massive, being only 95 Earth masses. Saturn has sixty known satellites (and three unconfirmed); two of which, Titan and Enceladus, show signs of geological activity, though they are largely made of ice. Titan is larger than Mercury and the only satellite in the Solar System with a substantial atmosphere.

Uranus

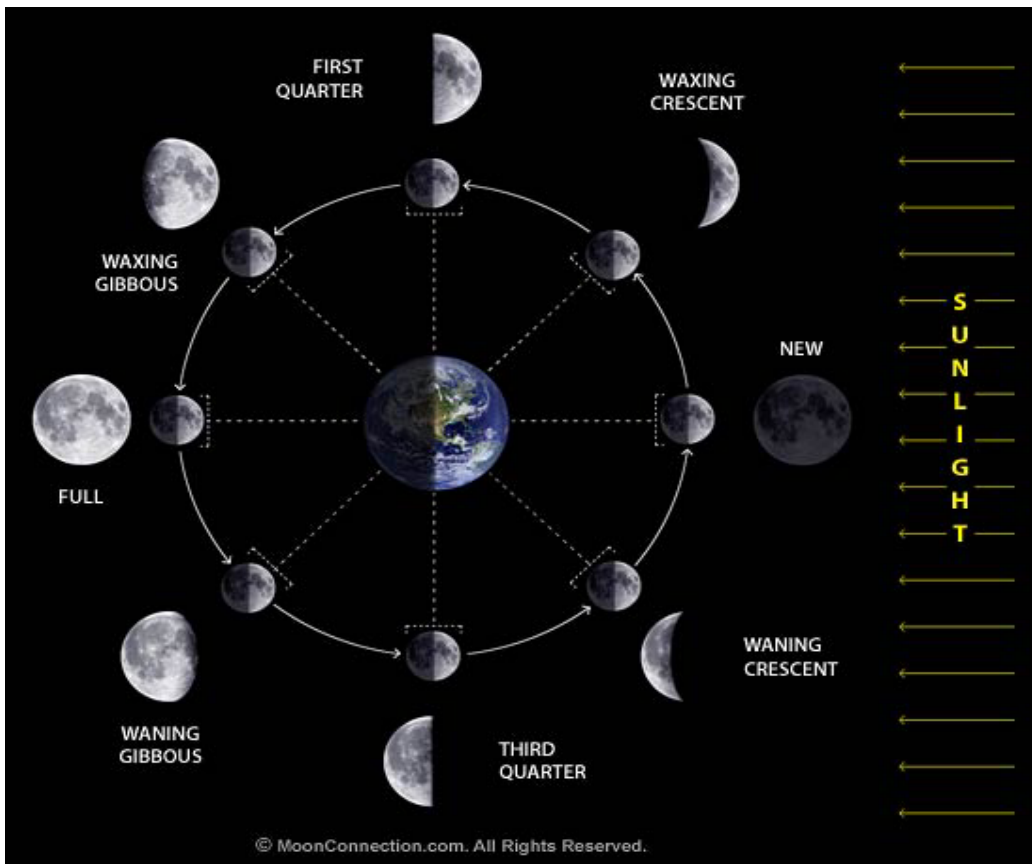
Uranus is the lightest of the outer planets. Uranus has twenty-seven known satellites, the largest ones being Titania, Oberon, Umbriel, Ariel and Miranda.

Neptune

Neptune though slightly smaller than Uranus, is more massive (equivalent to 17 Earths) and therefore more dense. Neptune has thirteen known satellites. The largest, Triton, is geologically active.

MOONS PHASES

Lunar phase (or Moon phase) refers to the appearance of the illuminated portion of the Moon as seen by Earth. The lunar phases vary as the Moon orbits the Earth, according to the changing relative positions of the Earth, Moon, and Sun. One half of the lunar surface is always illuminated by the Sun (except during lunar eclipses), and is hence bright, but the portion of the illuminated hemisphere that is visible to an observer can vary from 100% (full moon) to 0% (new moon).

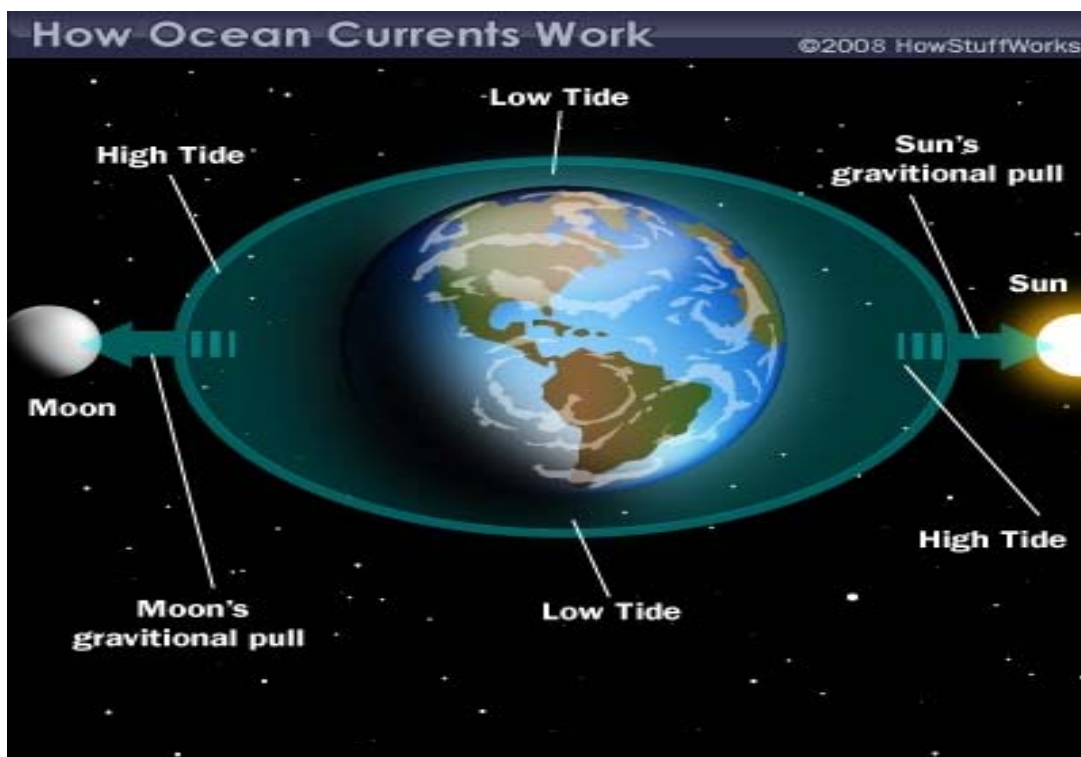


Phase	Northern Hemisphere	Southern Hemisphere
Darkened moon	Not visible	Not visible
New moon	Not visible, or traditionally, the first	visible crescent of the Moon
Waxing Crescent moon .	Right 1-49% visible	Left 1-49% visible
First Quarter moon	Right 50% visible	Left 50% visible
Waxing gibbous moon	Right 51-99% visible	Left 51-99% visible
Full Moon	Fully visible	Fully visible
Waning gibbous Moon	Left 51-99% visible	Right 51-99% visible
Last Quarter Moon	Left 50% visible	Right 50% visible
Waning Crescent Moon	Left 1-49% visible	Right 1-49% visible

THE TIDES

Tides are the rising of Earth's ocean surface caused by the tidal forces of the Moon and the Sun acting on the oceans. Tides cause changes in the depth of the marine and estuarine water bodies. The strip of seashore that is submerged at high tide and exposed at low tide, the intertidal zone, is an important ecological product of ocean tides.

The Earth experiences two high tides per day because of the difference in the Moon's gravitational field at the Earth's surface and at its centre. The changing tide produced at a given location is the result of the changing positions of the Moon and Sun relative to the Earth coupled with the effects of Earth rotation.



A tide is a repeated cycle of sea level changes in the following stages:

- Over several hours the water rises or advances up a beach.
- The water reaches its highest level and stops at high water. Because tidal currents cease this is also called slack water or slack tide. The tide reverses direction and is said to be turning.
- The sea level lowers or falls over several hours during the ebb tide.
- The level stops falling at low water. This point is also described as slack or turning.

THE SEASONS

The Earth takes just over 365 days to move around the Sun once and end up back in the same position. This is the basis of our calendar year.

We divide the year into seasons. Many people think that some parts of the year are hotter because we're nearer to the Sun. But the real reason is that the Earth is wonky.

Our wonky planet

The central axis that goes through the poles is tilted at an angle of 23.5 degrees, so it's not at right angles to the way we're traveling. As we move around the Sun during the year, the amount of light each area of the planet receives varies in length.



The Earth rotates around once in 24 hours - that's a rate of 1000 miles per hour!. The time it takes for the Earth to rotate completely around once is what we call a day. It's Earth's rotation that gives us night and day.

No one knows why the Earth's axis is tilted by 23.5 degrees. Some astronomers think that about 5 billion years ago, when the Earth was still very young, it was struck by a Mars-sized planet. This colossal impact could have tipped our planet over. Whatever the reason, it's a good thing - if the Earth did not tilt, countries near the poles would be cold and dark all year round. If it tilted too much, the seasons would be very extreme – like on the planet Uranus. Here the winter lasts for 42 years in total darkness!

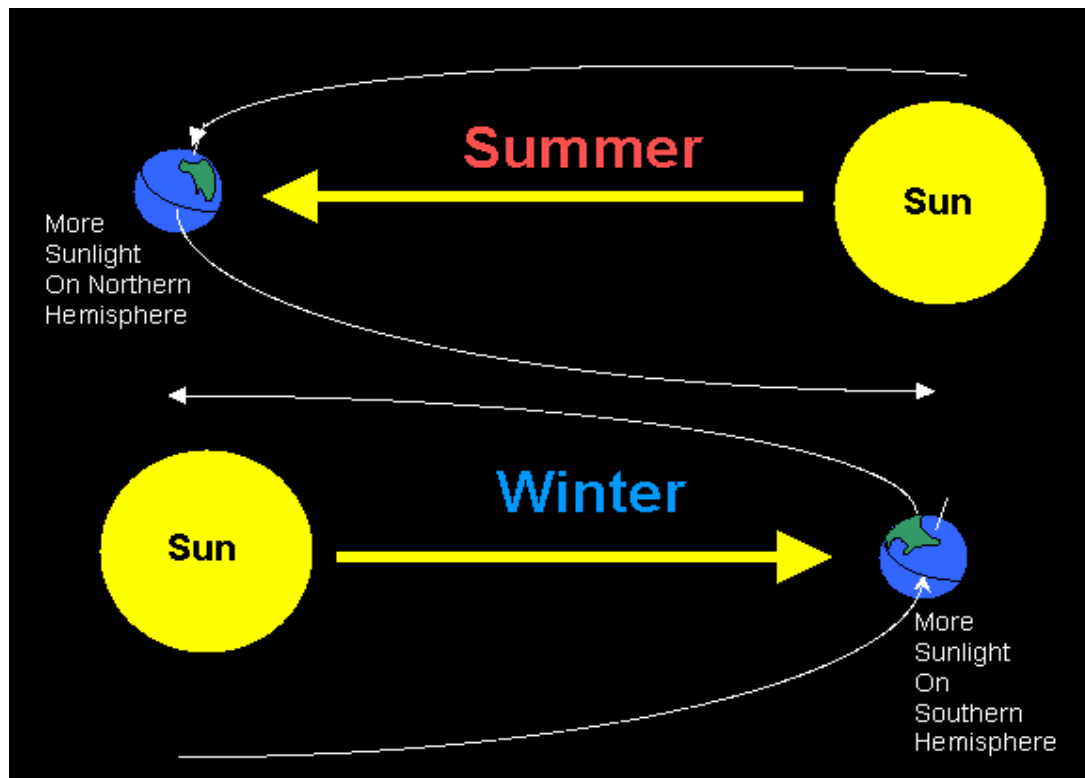
The combined effect of the Earth's orbital motion and the tilt of its rotation axis result in the *seasons*. A *season* is one of the major divisions of the year, generally based on yearly periodic changes in weather.

Seasons result from the yearly revolution of the Earth around the Sun and the tilt of the Earth's axis relative to the plane of revolution. In temperate and polar regions, the seasons are marked by changes in the intensity of sunlight that reaches the Earth's surface, variations of which may cause animals to go into hibernation or to migrate, and plants to be dormant.

During June, July, and August; the northern hemisphere is exposed to more direct sunlight because the northern hemisphere faces the sun. The same is true of the southern hemisphere in December, January, and February.

In temperate and polar regions generally four seasons are recognized: *spring*, *summer*, *autumn*, *winter*. In some tropical and subtropical regions it is more common to speak of the rainy (or wet, or monsoon) season versus the dry season, because the amount of precipitation may vary more dramatically than the average temperature. If you live near the equator, the Sun doesn't shift up and down in the sky as much. This means

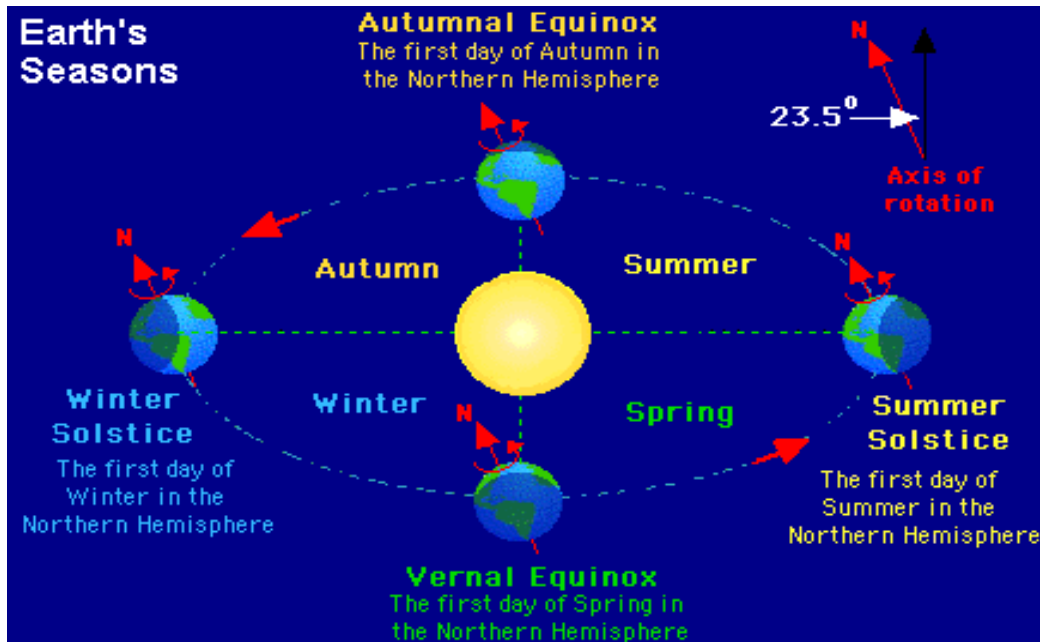
During June, July, and August; the northern hemisphere is exposed to more direct sunlight because the northern hemisphere faces the sun. The same is true of the southern hemisphere in December, January, and February.



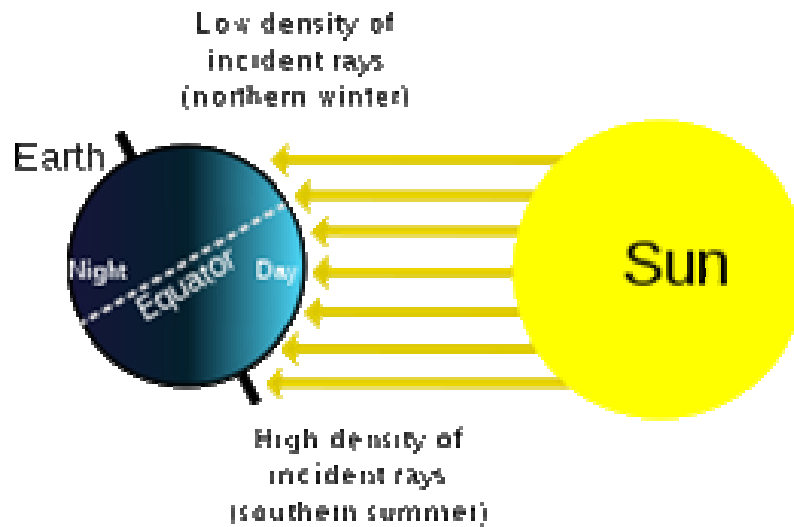
The tilt toward the sun is maximized during Northern Hemisphere summer in late June (the "summer solstice"). At this time, the amount of sunlight reaching the Northern Hemisphere is at a maximum. In late December, on the date of the "winter solstice", the tilt away from the sun is maximized, leading to a minimum of sunlight reaching the Northern Hemisphere. The seasons, of course, are reversed in the Southern Hemisphere.

Notice that when the northern hemisphere is tilted towards the Sun, the southern hemisphere is tilted away. This explains why the hemispheres have opposite seasons.

Halfway in between the solstices, the Earth is neither tilted directly towards nor directly away from the Sun. At these times, called the equinoxes, both hemispheres receive roughly equal amounts of sunlight. Equinoxes mark the seasons of autumn and spring and are a transition between the two more extreme seasons, summer and winter.



This is a diagram of the seasons, regardless of the time of day (i.e. the Earth's rotation on its axis), the North Pole will be dark, and the South Pole will be illuminated; see also arctic winter.



The seasons result from the Earth's axis being tilted at any given time during summer or winter, one part of the planet is more directly exposed to the rays of the Sun. This exposure alternates as the Earth revolves in its orbit. Therefore, at any given time, regardless of season, the northern and southern hemispheres experience opposite seasons.

The cycle of seasons in the polar and temperate zones of one hemisphere is opposite to that in the other. When it is summer in the Northern hemisphere, it is winter in the Southern hemisphere, and vice versa.

SPACE EXPLORATION

1969: Man takes first steps on the Moon

American Neil Armstrong has become the first man to walk on the Moon.

The astronaut stepped onto the Moon's surface, in the Sea of Tranquility, at 0256 GMT, nearly 20 minutes after first opening the hatch on the Eagle landing craft.

Armstrong had earlier reported the lunar module's safe landing at 2017 GMT with the words: "Houston, Tranquility Base here. The Eagle has landed."

As he put his left foot down first Armstrong declared: "That's one small step for man, one giant leap for mankind."

He described the surface as being like powdered charcoal and the landing craft left a crater about a foot deep.



The International Space Station



A **space station** is an artificial structure designed for humans to live in outer space. So far only low earth orbit (LEO) stations are implemented, also known as **orbital stations**. A space station is distinguished from other manned spacecraft by its lack of major propulsion or landing facilities—instead, other vehicles are used as transport to and from the station. Space stations are designed for medium-term living in orbit, for periods of weeks, months, or even years. The only space station currently in use is the International Space Station. Previous ones are the Almaz, Salyut series, Skylab and Mir.

The International Space Station is the largest space project to date. It is a joint collaboration of 16 countries: United States (NASA), Russia (Russian Federal Space Agency - formerly Rosaviakosmos), Brazil, Canada (Canadian Space Agency), Japan Aerospace Exploration Agency (JAXA) and the European Space Agency. ESA members involved are Belgium, Denmark, France, Germany, Italy, Netherlands, Norway, Spain, Sweden, Switzerland and United Kingdom.

Space stations are currently used to study the effects of long-term space flight on the human body as well as to provide platforms for greater number and length of scientific studies than available on other space vehicles.

Where can we go next?

